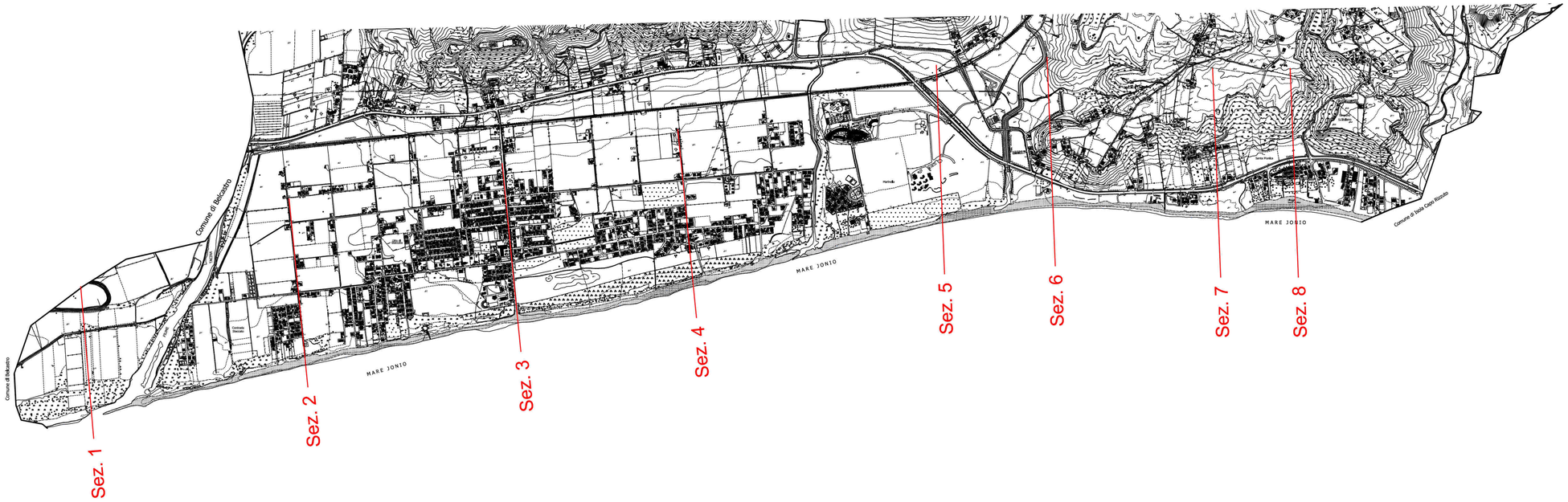

Sezione n. 1



Picchetti	1	2	3	4	5	6	7	8	9	10	11	12
Distanze parziali		8.53	6.69	6.75	6.20	1.68	4.74	2.80	3.70	3.71	3.12	2.48	3.08
Quota arenile	1.88	1.69	1.94	1.95	2.02	2.12	2.23	2.60	1.58	0.99	0.66	0.64	0.00

Sezione n. 2

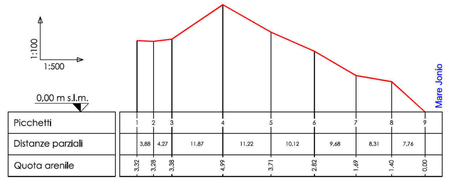

Picchetti	1	2	3	4	5	6	7	8	9
Distanze parziali		3.88	4.27	11.87	11.22	10.12	9.68	8.31	7.76
Quota arenile	3.32	3.28	3.38	4.99	3.71	2.82	1.69	1.40	0.00

Sezione n. 3

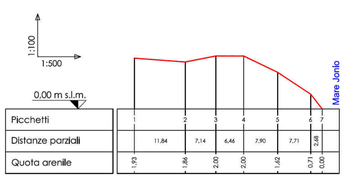

Picchetti	1	2	3	4	5	6	7
Distanze parziali		11.84	7.14	6.46	7.90	7.71	7.68
Quota arenile	1.93	1.86	2.00	2.00	1.62	0.71	0.00

Sezione n. 4

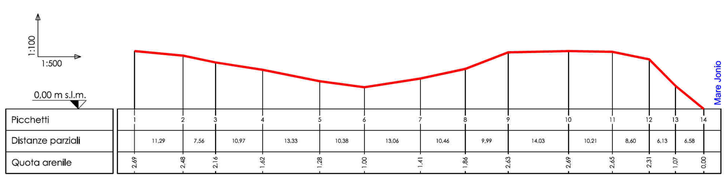

Picchetti	1	2	3	4	5	6	7	8	9	10	11	12	13	14
Distanze parziali		11.29	7.56	10.97	13.33	10.38	13.06	10.46	9.99	14.03	10.21	8.60	6.13	4.58
Quota arenile	2.69	2.48	2.16	1.62	1.28	1.00	1.41	1.86	2.63	2.69	2.65	2.21	1.07	0.00

Sezione n. 5

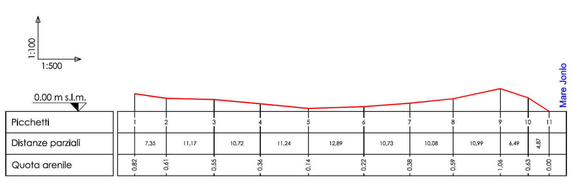

Picchetti	1	2	3	4	5	6	7	8	9	10	11
Distanze parziali		7.35	11.17	10.72	11.24	12.89	10.73	10.08	10.99	6.49	4.87
Quota arenile	0.82	0.61	0.55	0.36	0.14	0.22	0.38	0.59	1.04	0.63	0.00

Sezione n. 6

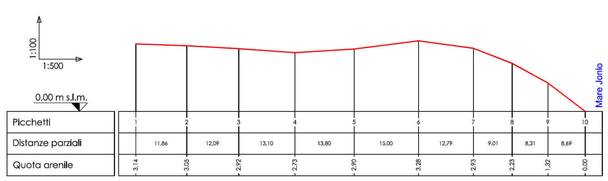

Picchetti	1	2	3	4	5	6	7	8	9	10
Distanze parziali		11.86	12.09	13.10	13.80	15.00	12.79	9.01	8.31	8.69
Quota arenile	3.14	3.05	2.92	2.73	2.90	3.28	2.95	2.23	1.32	0.00

Sezione n. 7

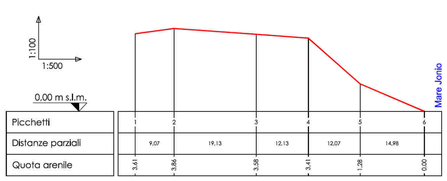

Picchetti	1	2	3	4	5	6
Distanze parziali		9.07	19.13	12.13	12.07	14.98
Quota arenile	3.61	3.86	3.58	3.41	1.28	0.00

Sezione n. 8

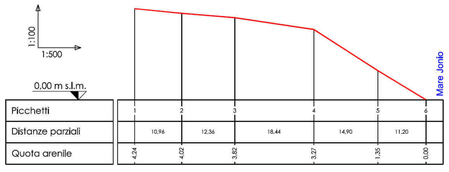

Picchetti	1	2	3	4	5	6
Distanze parziali		10.96	12.36	18.44	14.90	11.20
Quota arenile	4.24	4.03	3.82	3.27	1.35	0.00

Comune di Cutro
Provincia di Crotone

PIANO COMUNALE SPIAGGE - P.C.S.

Tav. 1.1.c. Studi preliminari di Primo livello. Profili altimetrici

data di elaborazione - Novembre 2023 scala 1:10.000

Sindaco
Dott. Antonio Ceraso

Segretario Generale
Dott.sa Stefania Tutino

Responsabile Area Urbanistica
Ing. Armando Bruno Galdy

Progettisti
Ing. Sara Balduino

d:r:h architetti associati
Arch. Sergio Dinale

collaborazione
Arch. Kristiana D'Agnolo

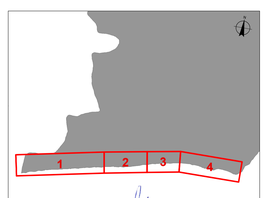

ORDINE DEGLI ARCHITETTI PIANIFICATORI PAESAGGISTI CONSERVATORI DELLA PROVINCIA DI COMO
ARCHITETTO Sergio Dinale sez. A - settore pianificazione n° Pian. 1737